

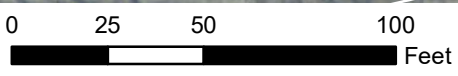



CLM W:\GIS_Development\Projects\ME\York\14139_MtA_Parking\MXDs\MtA_Parking_TestPits_11x17.mxd



	Test Pit
	Trail



Mt Agamenticus Test Pit Locations	
York, Maine	
PROJ NO: 14139A	DATE: 7/26/2018
WRIGHT-PIERCE 	
Engineering a Better Environment	
FIGURE: 1	

Source: Esri, DigitalGlobe, GeoEye, Earthstar Geographics, CNES/Airbus DS, UK