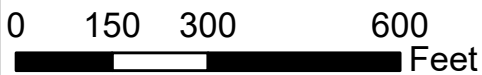
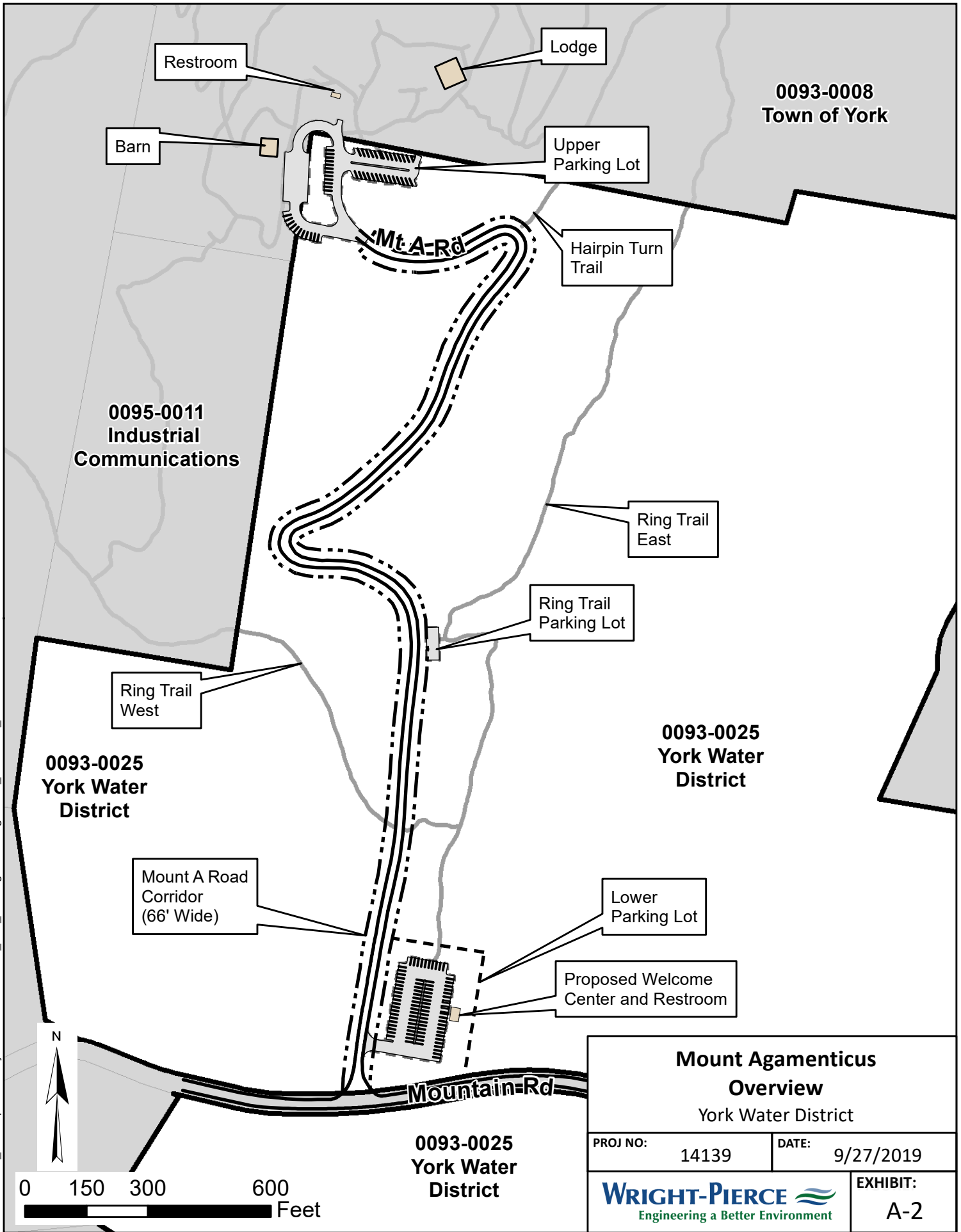



CLM W:\GIS_Development\Projects\ME\York\14139_MtA_Parking\MXD\FigureA-2_Overview_8x11.mxd



Mount Agamenticus Overview York Water District	
PROJ NO: 14139	DATE: 9/27/2019
WRIGHT-PIERCE  Engineering a Better Environment	
EXHIBIT: A-2	