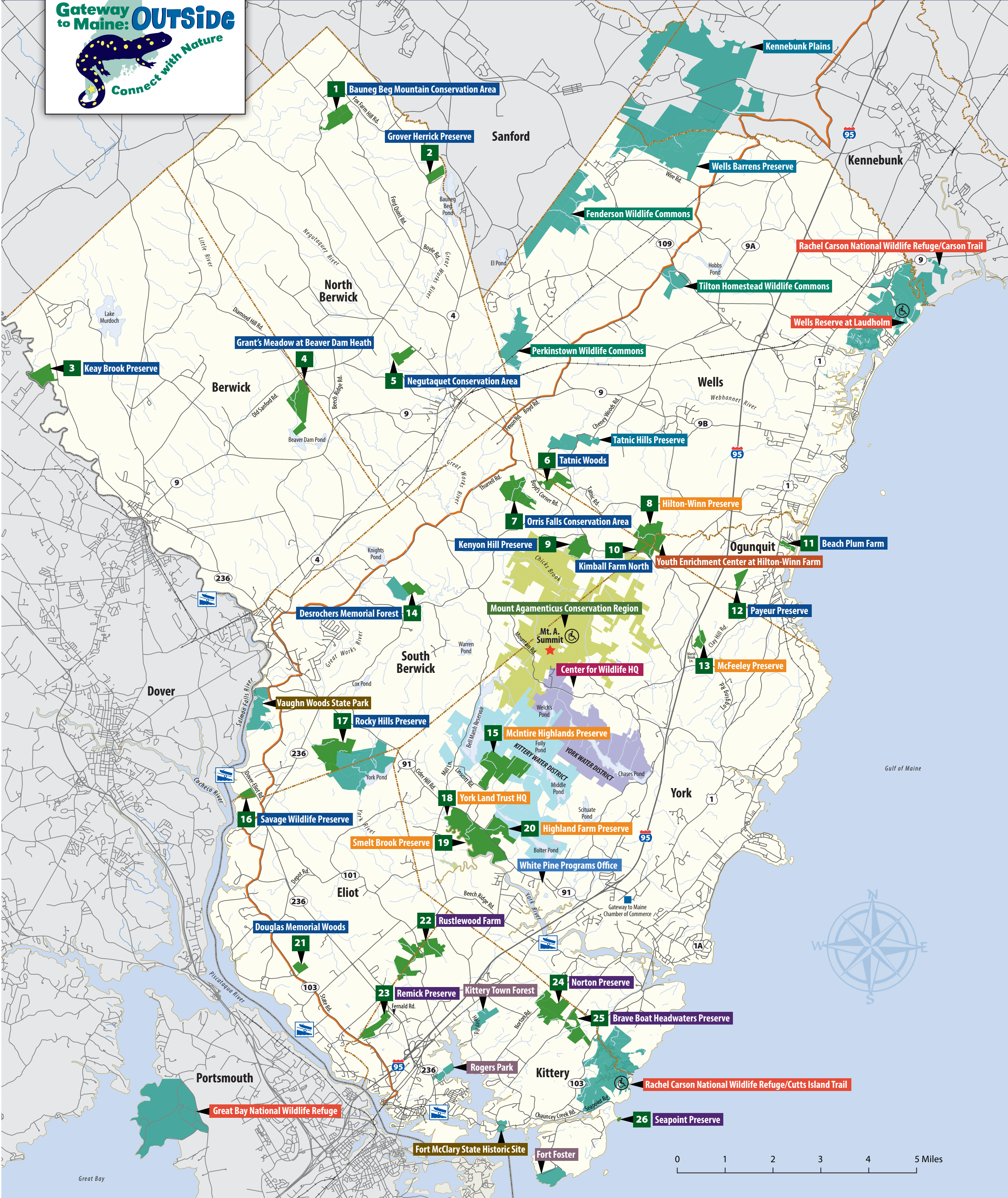


Nature Preserves and Water Access Points of Southern Coastal Maine



MAP LEGEND

- G2MO Partner Preserves
- Other Nature Preserves
- Mount Agamenticus Conservation Region
- Resource Protection Area
Kittery Public Water Supply
Special rules apply, visit: kitterywater.org
- Resource Protection Area
York Public Water Supply
Special rules apply, visit: yorkwaterdistrict.org
- Eastern Trail
A 65 mile section of the East Coast Greenway accessible by foot and bike.
- Universal Access Trail
- Public Boat Access
- Roads
- Railroad
- Waterways
- State Boundary
- Town Boundary



Photographs courtesy of Gateway to Maine: Outside partner agencies.

Gateway to Maine Outside (G2MO) partners invite you to explore more than 40 nature preserves located across southern York County within the towns of Kittery, Eliot, York, the Berwicks, Ogunquit and Wells.

At the core of this area is the Mt. Agamenticus Region, a 48,000-acre coastal forest where five watersheds and Maine's greatest diversity of northern and southern species of plants and wildlife converge. Along the entire east coast, the Mt. Agamenticus Region stands out as the largest intact (unfragmented by roads) forest from Maine's Acadia National Park to the Pine Barrens of New Jersey. More than 14,000 acres of this land is now protected thanks to ongoing conservation efforts.



Guided Hikes and Public Events:
G2MO partners love getting out on the land with members of their communities and visitors of all ages and ability levels.
Visit www.gateway2maineoutside.org to view our seasonal event calendar.

We need your support to continue conserving and caring for the region's treasured natural, cultural and recreational resources. Please consider becoming a member, volunteering or making a donation to one or more of the partner agencies listed.





Guide to Nature Preserves AND Water Access Points OF SOUTHERN COASTAL MAINE

Gateway to Maine: Outside Partner Agencies
www.gatewaytomaineoutside.org

- Mount Agamenticus to the Sea Conservation Initiative (MtA2C)**
Service Area: Kittery, Eliot, South Berwick, Ogunquit, Wells MtA2C.org
- Great Works Regional Land Trust (GWRLT)** Service Area: Eliot, the Berwicks, Ogunquit, Wells gwrlt.org
- Kittery Land Trust (KLT)**
Service Area: Kittery kitterylandtrust.org
- York Land Trust (YLT)**
Service Area: York yorklandtrust.org
- The Nature Conservancy (TNC)**
Service Area: State of Maine nature.org/maine
- Mount Agamenticus Conservation Program (MT. A.)** Service Area: Southern Maine and New Hampshire agamenticus.org
- White Pine Programs (WPP)**
York, ME whitepineprograms.org
- Center for Wildlife (CFW)**
Service Area: New England thecenterforwildlife.org
- The Youth Enrichment Center at Hilton-Winn Farm**
Cape Neddick, ME hilton-winnfarm.org
- Choose to be Healthy at York Hospital (CTBH)**
Service Area: Kittery, Eliot, York, the Berwicks, Ogunquit, Wells and Lebanon ctbh.org

Visit organization websites to make a donation.

General Rules and Precautions

We are counting on you to help protect the plants, wildlife and water quality found on these nature preserves. Please observe all of the following basic guidelines during your visit, and refer to rules for each preserve for more information.

- Open only for day use (No fires or overnight stays).
- No smoking is appreciated (Safely extinguish and dispose of cigarettes).
- Respect abutting private property (No trespassing).
- Take precautions against and check frequently for ticks (Ticks are abundant in this area).
- Hunting may be allowed (Wear blaze orange during hunting season).

Leave No Trace Principles

These principles include:

- Plan ahead and prepare (bring enough water, wear proper clothing and footwear).
- Travel on durable surfaces (stay on trail).
- Dispose of waste properly (including trash and pet waste).
- Leave what you find (exceptions include where hunting is permitted).
- Respect wildlife (do not approach or touch wildlife).
- Be considerate of other visitors.

Guide Key:

- Dogs
- Hunting
- Bathrooms
- Universal Access Trail
- Bicycles

Properties are open dawn to dusk.

This map was generously funded by the L.L. Bean Maine Land Trust Grant Program and the Maine Community Foundation's Fund for Maine Land Conservation.

1 Bauneg Beg Mountain Conservation Area (North Berwick, GWRLT)

89 acres, 2 mi. of trail | 281 Fox Farm Hill Rd.
Two peaks with trails that wind through deciduous forest, up through a pine grove and boulder section leading to views from Middle Peak.



2 Grover Herrick Preserve (North Berwick, GWRLT)

50 acres, 1 mi. of trail | West 5th St.
Loop trail through forest to frontage on Bauneg Beg Pond and the Great Works River.



3 Keay Brook Preserve (Berwick, GWRLT)

86 acres, 1 mi. of trail | 251 Hubbard Rd.
Easy loop trail with frontage on Salmon Falls River and Keay Brook.



4 Grant's Meadow at Beaver Dam Heath (Berwick/North Berwick, GWRLT)

145 acres, .75 mi. of trail | Diamond Hill Rd.
Easy loop trail through forest interspersed with vernal pools.



5 Negutaquet Conservation Area (North Berwick, GWRLT)

100 acres, 2 mi. of trail | 219 Lebanon Rd.
Meander through meadows, deciduous and pine forests, and alongside the Negutaquet River floodplain.




6 Tatnic Woods (Wells, GWRLT)

69 acres, 1 mi. of trail | 2460 Tatnic Rd.
Hike forested paths and discover several vernal pools.



7 Orris Falls Conservation Area (South Berwick, GWRLT)

187 acres, 2.5 mi. of trail | 100 Thurrell Rd.
Wooded property with expansive beaver wetlands, the gorge of Orris Falls and a glacial erratic boulder, Balancing Rock.



8 Hilton-Winn Preserve (York, YLT)

175 acres, 1.5 mi. of trail | Berwick Rd.
Explore dense forests, farm fields and vernal pools with views of the Ogunquit River. This preserve is part of the Ogunquit River Trail Network, which includes 6 trails spanning 3.5 miles across Hilton-Winn Farm and Great Works Regional Land Trust's Kimball Farm North. Together, the three properties encompass about 280 acres.



9 Kenyon Hill Preserve (South Berwick, GWRLT)

108 acres, 1 mi. of trail | 110 Ogunquit Rd.
Hilly trails with dramatic ledges, verdant wetlands, blueberry patches and remains of old foundations. A spur trail ends at wetlands forming a headwater of the Ogunquit River.



10 Kimball Farm North (South Berwick/Cape Neddick, GWRLT)

37 acre, 1.25 mi. of trail | Berwick Rd.
Forested with some wetlands. This preserve is part of the Ogunquit River Trail Network, which includes 6 trails totaling 3.5 miles across Hilton-Winn Farm and York Land Trust's Hilton-Winn Preserve. Together, the three properties encompass about 280 acres.



11 Beach Plum Farm (Ogunquit, GWRLT)

22 acres, .75 mi. of trail | 610 Main St.
Last remaining saltwater farm in Ogunquit and home to community gardens and the headquarters of Great Works Regional Land Trust. Scenic loop trail with view of dunes and ocean. Good for birdwatching.




12 Payeur Preserve (Ogunquit, GWRLT)

34 acres, 1 mi. of trail | 323 Berwick Rd.
Wetland meadows, stone walls and vernal pools within a lush forest. Parking at the Ogunquit Transfer Station.



13 McFeeley Preserve (York, YLT)

38 acres, 1 mi. of trail | 23 Marsh Brook Ln.
Loop trail travels through dense hemlock groves and rocky outcrops before dropping down along Marsh Brook at the base of a ravine.



14 Desrochers Memorial Forest (South Berwick, GWRLT)

135 acres, 1 mi. of trail | Off Knight's Pond Rd.
Forestland adjoining South Berwick Town Forest. Trail leads to Great Works River.



15 McIntire Highlands Preserve (York, YLT)

416 acres, 2.5 mi. of trail | Old Bell Marsh Rd. and Kingsbury Ln.
Hike past streams through forests and old woods roads, with remnants of a historic homestead and barn. This preserve include one of the last stands of old growth forest in York County, with some trees more than two centuries old.



16 Savage Wildlife Preserve (South Berwick/Eliot, GWRLT)

26 acres, .75 mi of trail | 15 Dover-Eliot Rd.
This property is rich with wildlife, serves as a migratory flyway for many bird species, and includes a mix of forest and meadow on the Salmon Falls River.



17 Rocky Hills Preserve (South Berwick, GWRLT)

200 acres, 2.75 mi. of trail | Punkintown Rd.
This wooded preserve features an old quarry and vernal pools. Connects to York Pond and Upper Bartlett Mill Pond through another 2.75 miles of trails through Eliot Town Forest and Maine IF&W lands.



18 York Land Trust Headquarters (York, YLT)

12 acres, .75 mi. of trail | 1 Long Neck Marsh Rd.
This preserve includes the headquarters of York Land Trust. Enjoy a loop trail through fields and forest along the Smelt Brook, with views of the York River Estuary.



19 Smelt Brook Preserve (York, YLT)

292 acres, 1.5 mi. of trail | 321 Cider Hill Rd.
Follow wooded trails through old growth shagbark hickories and oaks to access stunning views of vast salt marshes and the meandering York River. Great for birdwatching.



20 Highland Farm Preserve (York, YLT)

151 acres, 3 mi. of trail | 321 Cider Hill Rd.
Hike an extensive trail network through open fields and hilly forests with rock outcrops, vernal pools and historic cemeteries. Ample parking and picnic tables. *Universal Access trail available.



21 Douglas Memorial Woods (Eliot, GWRLT)

22 acres, .75 mi. of trail | Parking at 1412 State Rd.
Easy loop trail through wetlands, over bog bridging and through a pine plantation. Home to a StoryWalk®.



22 Rustlewood Farm (Kittery/Eliot, KLT)

300 acres, .25 mi. of trail | Wilson Rd.
The largest Holstein dairy farm in York County, *open for winter recreation only. Farmland including fields, forests and wetlands along with vistas of Mt Agamenticus and Spruce Creek.



23 Remick Preserve (Kittery, KLT)

70 acres, 1.6 mi. of trail | Fernald Rd.
Explore hemlock stands, wetlands and diverse wildlife habitats.



24 Norton Preserve (Kittery, KLT)

170 acres, 2.8 mi. of trail | Norton Rd.
Three trails wind through rolling hemlock, beech, oak and maple woodlands. Meander past large and small wetlands and many stone walls. Take the Old Norton Road Trail to connect to Fuller Forest in York.



25 Brave Boat Headwaters Preserve (Kittery, KLT)

150 acres, 1.5 mi. of trail | Brave Boat Harbor Rd.
Wooded loop trail with a view of a freshwater stream that feeds into Brave Boat Harbor.



26 Seapoint Preserve (Kittery, KLT)

4.5 acres, .5 mi. of trail | Seapoint Rd.
Enjoy breathtaking coastal views of Nubble Light, Isles of Shoals and Cape Ann.

